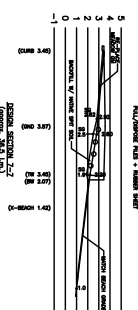
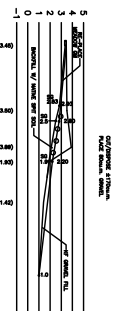

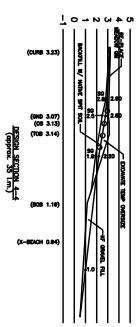
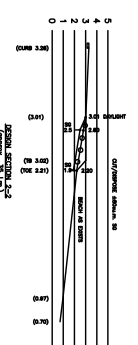


Hydrographic - Geomatics Commission
Chart Datum (Mean) Reduced (Mean 83)
Date Surveyed 11/11/11
Scale 1:500
Horizontal Accuracy ± 0.10m
Vertical Accuracy ± 0.05m
Map Date 11/11/11
Map Scale 1:500



1500